

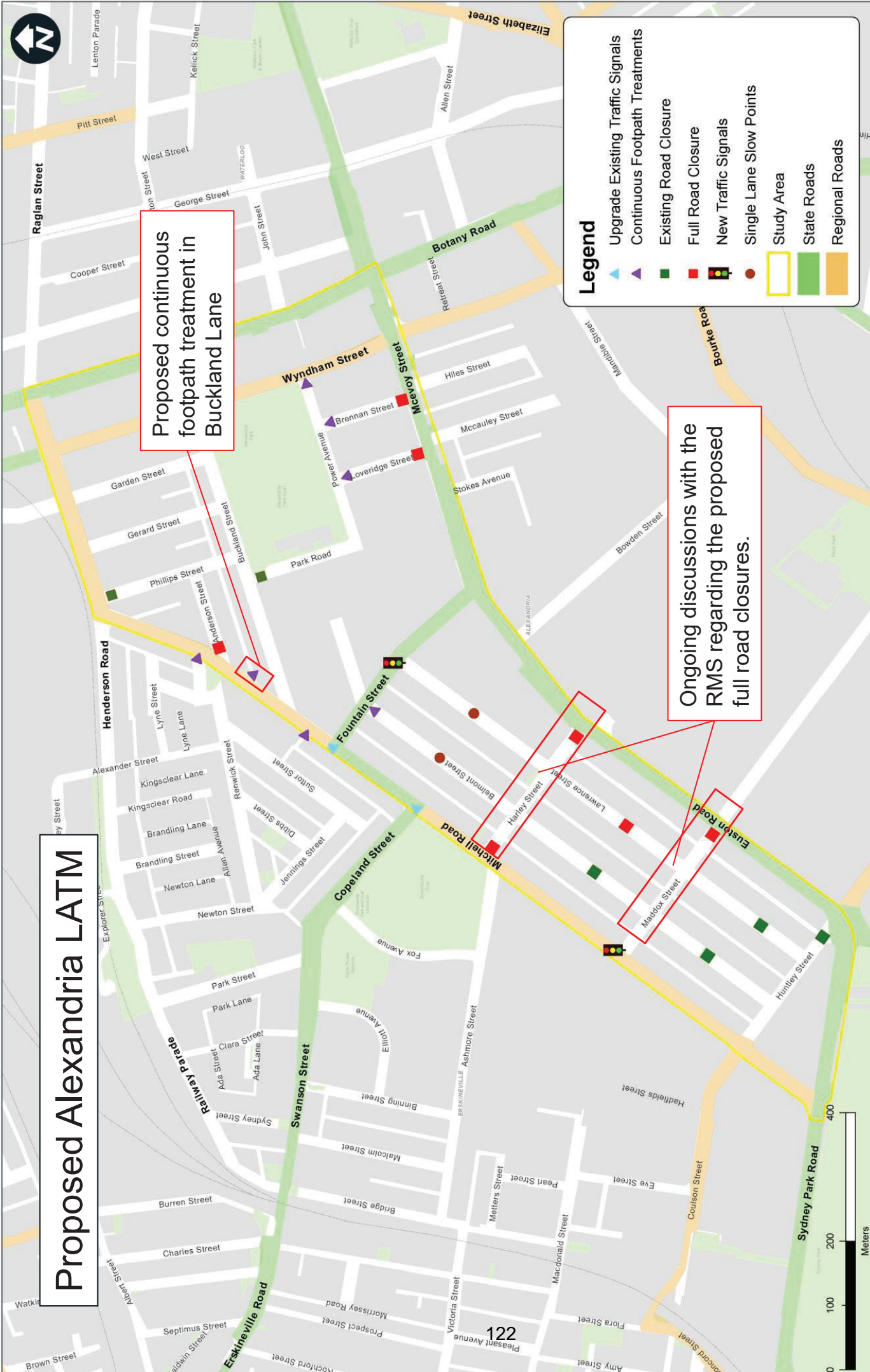
# Proposed Alexandria LATM

Proposed continuous footpath treatment in Buckland Lane

Ongoing discussions with the RMS regarding the proposed full road closures.

## Legend

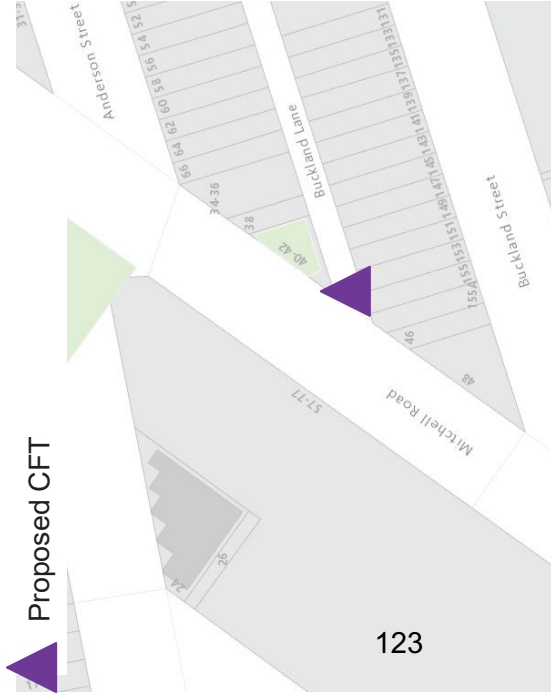
- Upgrade Existing Traffic Signals
- Continuous Footpath Treatments
- Existing Road Closure
- Full Road Closure
- New Traffic Signals
- Single Lane Slow Points
- Study Area
- State Roads
- Regional Roads



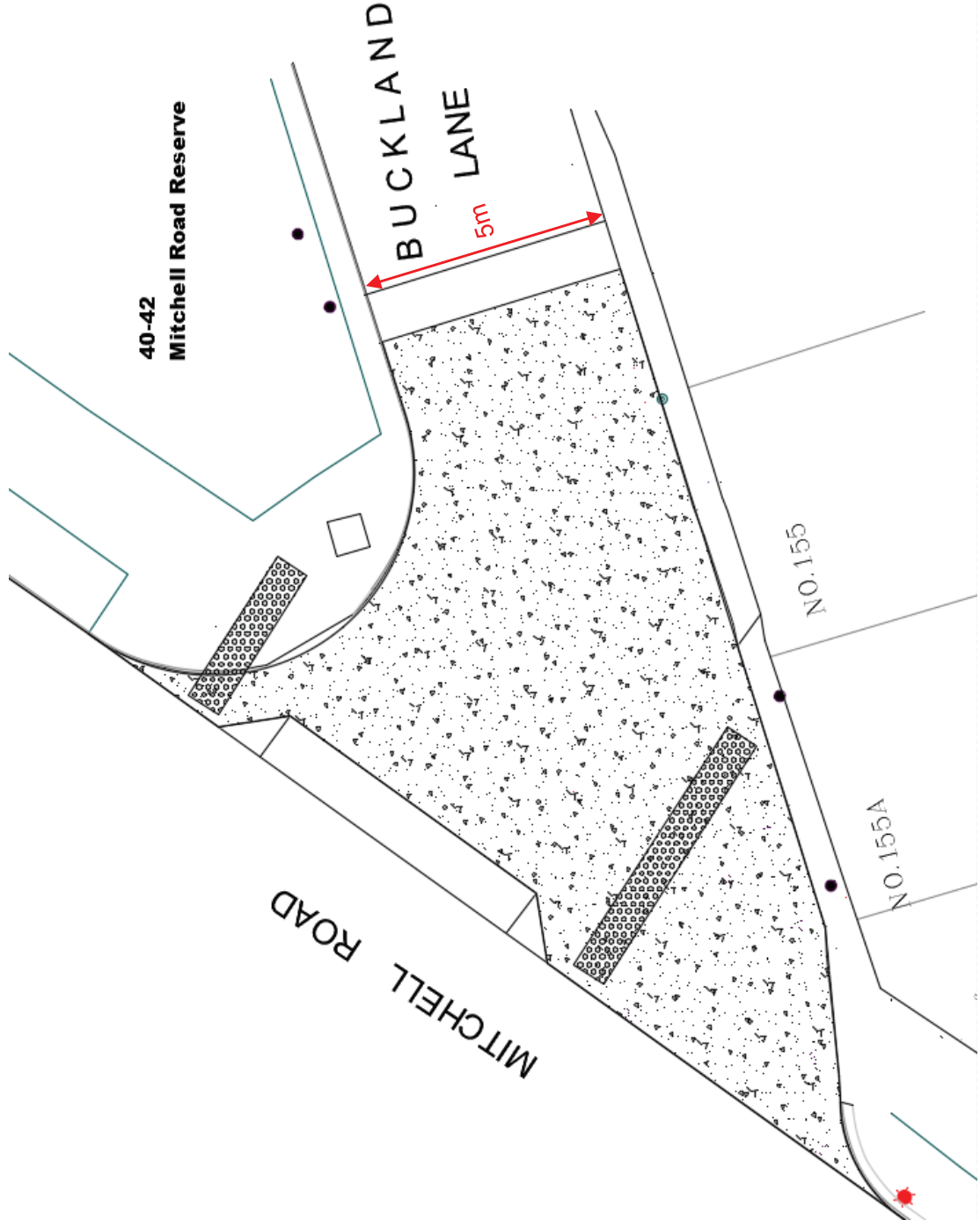
Copyright ©2017 City of Sydney Council. All Rights Reserved. This map has been compiled from various sources and the publisher and/or contributors accept no responsibility for any inaccuracies. While all reasonable efforts are made to ensure the degree of accuracy, users are invited to verify Council's GIS data or any other map discrepancies. No part of the map may be reproduced, stored, or transmitted in any form or by any means, without written permission.

## Buckland Lane, Alexandria Proposed Continuous Footpath Treatment

### Locality Plan



### Concept Design - Continuous Footpath Treatment



### Typical Continuous Footpath Treatment

